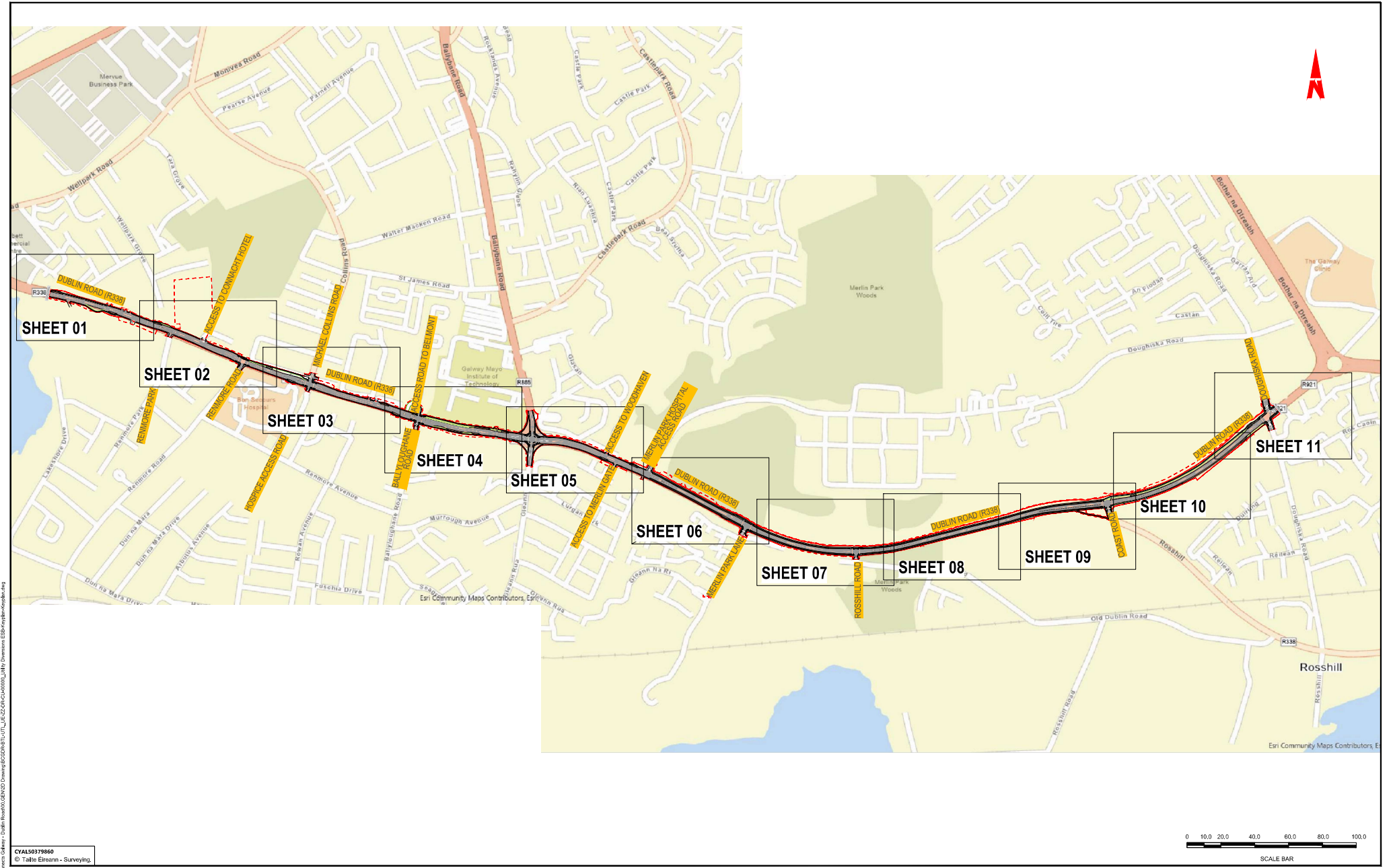


ESB Asset Alterations





Notes:

DO NOT SCALE. Use figured dimensions only.

All levels are referred to Ordnance Survey Datum, Mean High Water.

This drawing is the property of Barry Transportation. It is a confidential document and must not be copied, used, or its contents divulged without prior written consent. This document should not be relied on or used in circumstances other than those for which it was originally prepared. Barry Transportation accepts no responsibility for the document to any other party other than the party by whom it was commissioned.

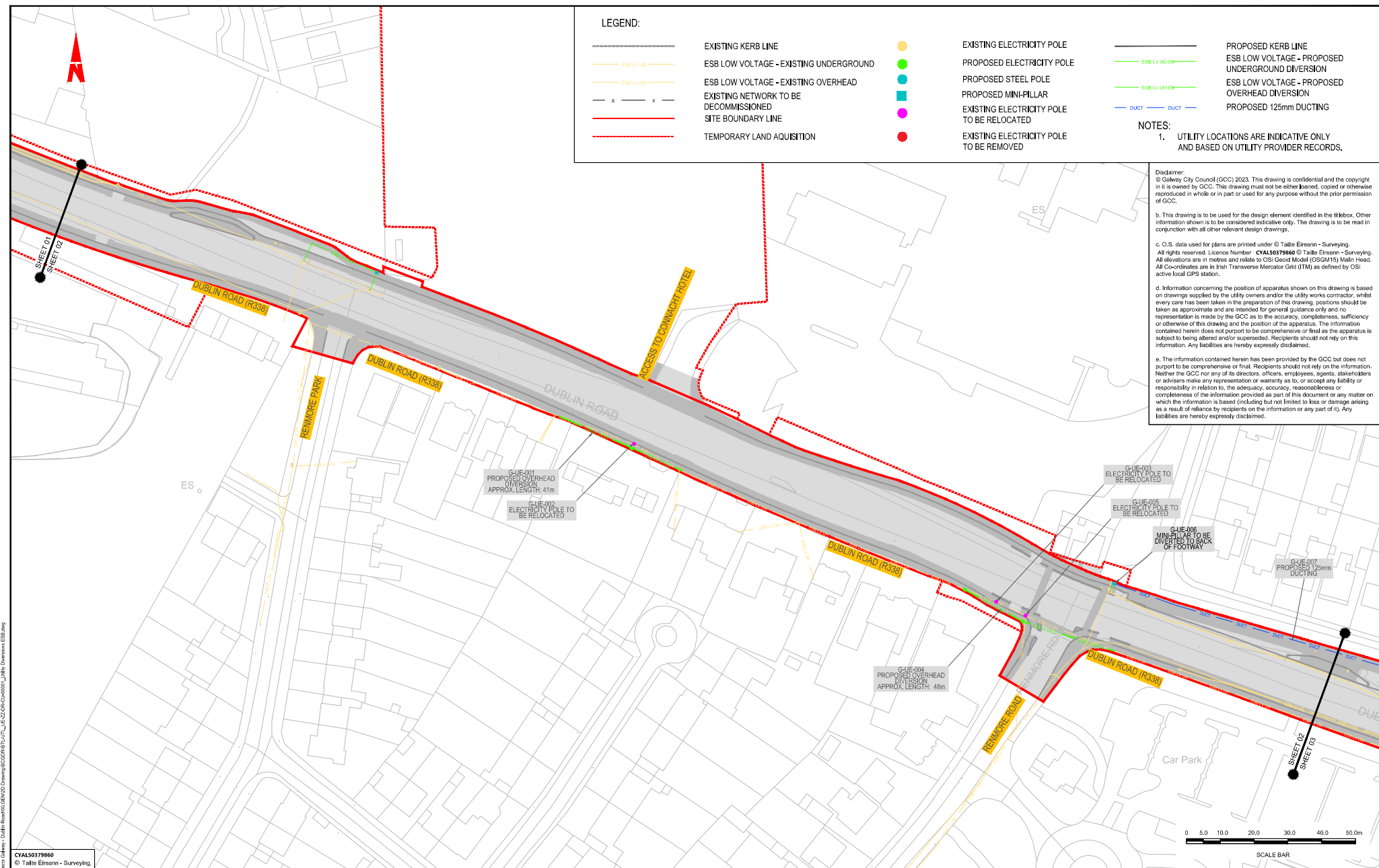
Rev.	Date	Drawn	Description	Chkd	Appr
01	06/12/24	GR	ISSUE FOR PLANNING	SOI	JH

Project Title: BUSCONNECTS GALWAY : DUBLIN ROAD		Status: A1
Drawing Title: UTILITY DIVERSIONS ESB KEY PLAN SHEET 01 OF 01		Rev: C01
Designed: GW	Drawing No. BCGDR-8T1-UTL_UE-ZZ-DR-CU-00000	
Drawn: GW	Scale at A1: 1:5000	
Approved: JH	Date: OCTOBER 2024	
Reviewed: JH		

R:\22 Projects\20407 - BusConnects Galway - Dublin Road\02_GEND Drawing\02GDR-8T1-UTL_UE-ZZ-DR-CU-00000_UTILITY DIVERSIONS ESB-KeyPlan-KeyPlan.dwg
CYAL50379860
© Taithe Éireann - Surveying.



File Name: R:\22 Projects\2007 - BusConnects Galway - Dublin Road\GEN00 Drawing\GEN00A81-UT_LUE-ZZ-DR-CU-0001-Utility Diversions ESB.dwg



CYAL50379860
© Taithe Éireann - Surveying.

Notes:

DO NOT SCALE, use figured dimensions only.

All levels are related to Ordnance Survey Datum, Mean Head.

This drawing is the property of Barry Transportation. It is a confidential document and must not be copied, used, or its contents divulged without prior written consent. This document should not be relied on or used in circumstances other than those for which it was originally prepared. Barry Transportation accepts no responsibility for this document to any other party other than the party by whom it was commissioned.

Rev.	Date	Drawn	Description	Chk'd	App'd
001	06/03/24	GFF	BLUE FOR PLANNING	301	UN

Project Title: BUSCONNECTS GALWAY: DUBLIN ROAD

Drawing Title: UTILITY DIVERSIONS ESB SHEET 2 OF 11

Designed: AC
Drawn: AC
Approved: JN
Reviewed: BCL

Drawing No.: BCGDR-81T-UT_LUE-ZZ-DR-CU-00002

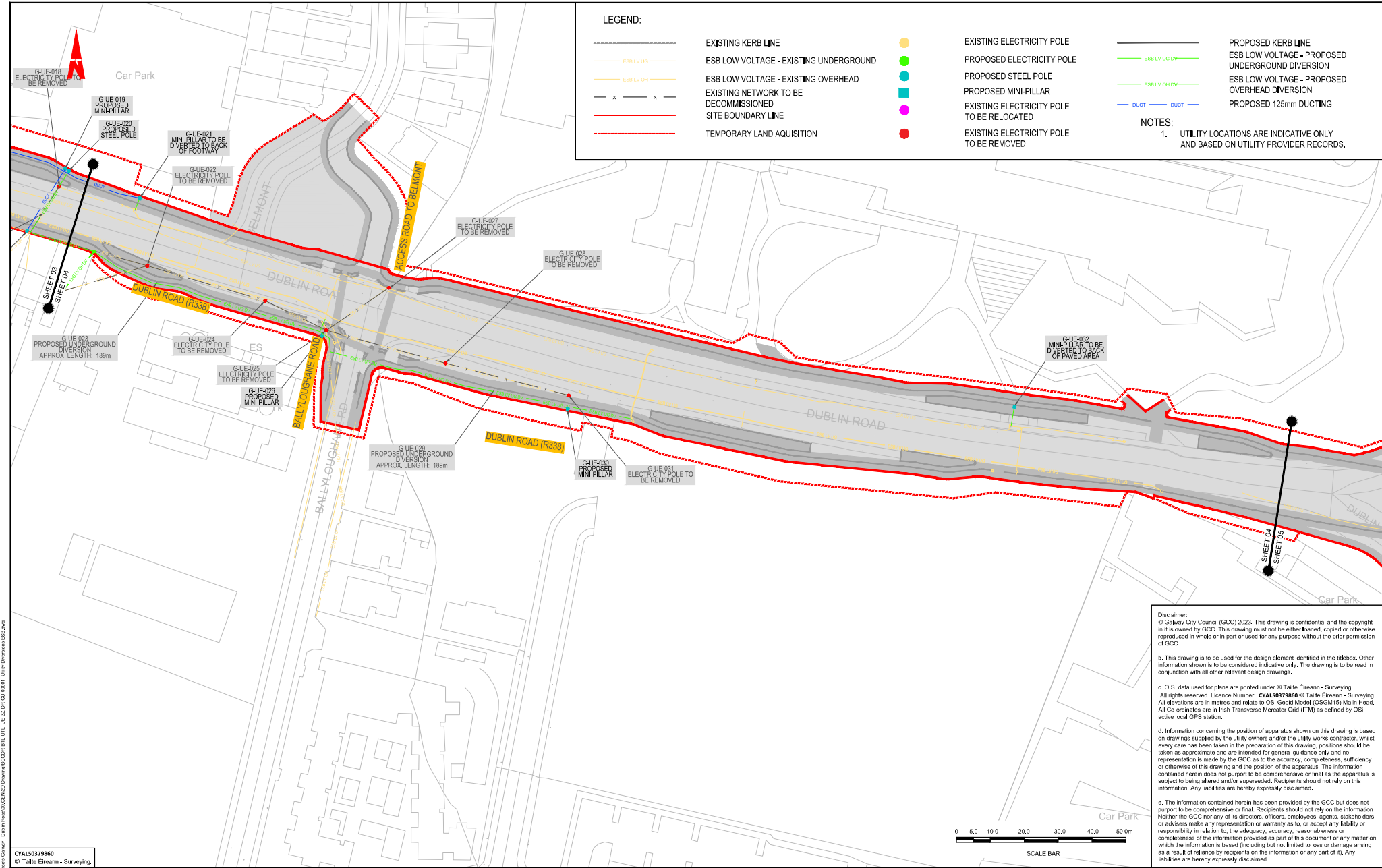
Scale at A1: 1:500

Date: OCT 2023

Status: A1

Rev: C01

File Name: R:\02 Projects\2007 - BusConnects Galway - Dublin Road\GEN00 Drawing\G004-R1-UT_LUE-ZZ-DR-CU-0004\Utility Diversions ESB.dwg



CYAL50379860
© Tallie Eireann - Surveying.

Notes:

DO NOT SCALE. Use figured dimensions only.

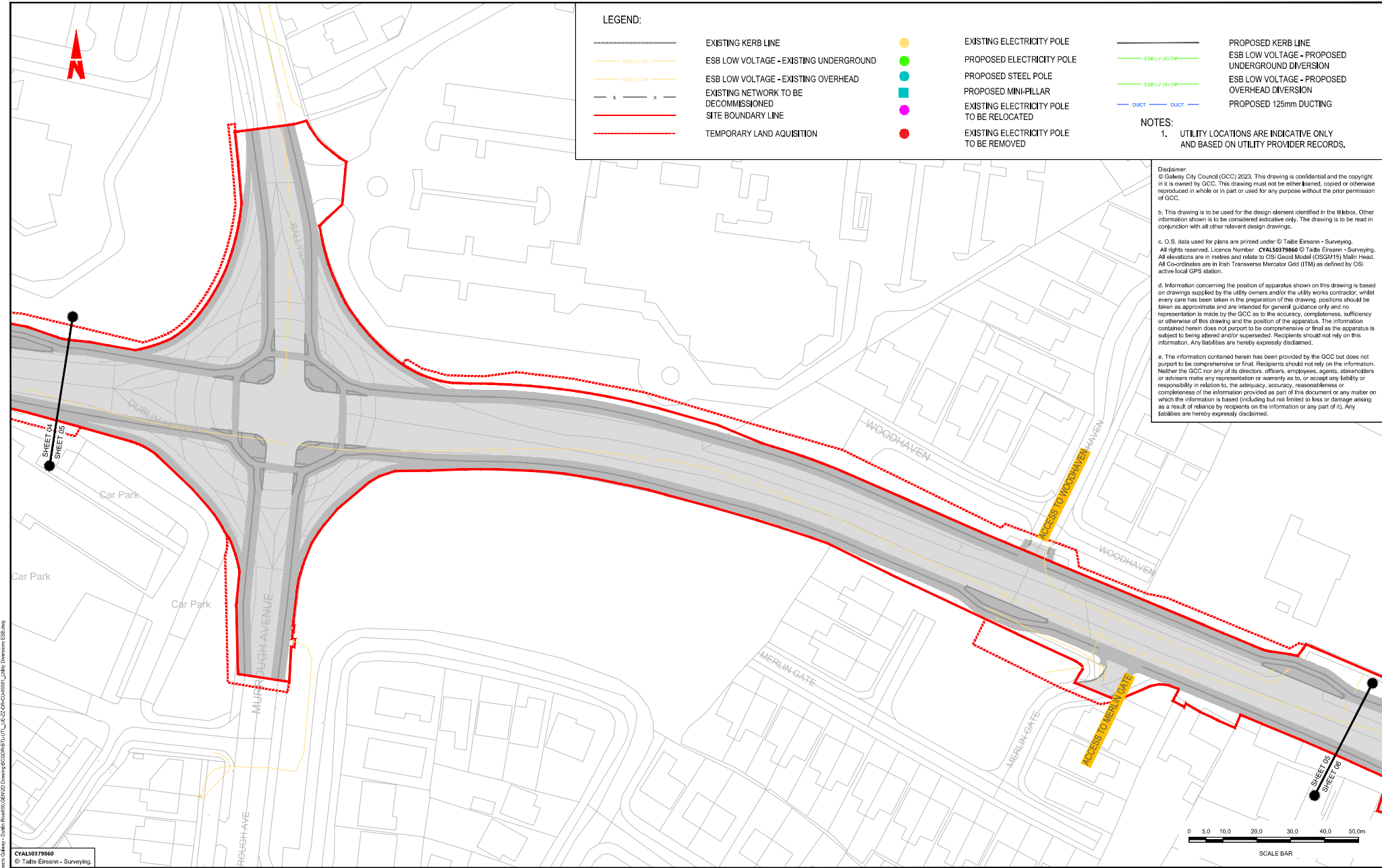
All levels are referred to Ordnance Survey Datum, Mean High Water.

This drawing is the property of Barry Transportation. It is a confidential document and must not be copied, used, or its contents divulged without prior written consent. This document should not be relied on or used in circumstances other than those for which it was originally prepared. Barry Transportation accepts no responsibility for the document to any other party other than the party by whom it was commissioned.

Rev.	Date	Drawn	Description	Chk'd	Asmt
001	06/03/24	GWP	BLUE FOR PLANNING	301	UN

Project Title:	BUSCONNECTS GALWAY: DUBLIN ROAD		Status:	A1
Drawing Title:	UTILITY DIVERSIONS ESB SHEET 4 OF 11		Rev:	C01
Designed: AC	Drawn: AC	Drawing No.:	BCGDR-8TL-UT_LUE-ZZ-DR-CU-00004	
Approved: JH	Reviewed: BCL	Scale at A1:	1:500	
		Date:	OCT 2023	

File Name: R:\22 Projects\2607 - BusConnects Galway - Dublin Road\GEN00 Drawing\B004-R1-UT_LUE-ZZ-DR-CU-0001_Utility Diversions ESB.dwg



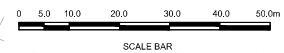
LEGEND:

	EXISTING KERB LINE		EXISTING ELECTRICITY POLE		PROPOSED KERB LINE
	ESB LOW VOLTAGE - EXISTING UNDERGROUND		PROPOSED ELECTRICITY POLE		ESB LOW VOLTAGE - PROPOSED UNDERGROUND DIVERSION
	ESB LOW VOLTAGE - EXISTING OVERHEAD		PROPOSED STEEL POLE		ESB LOW VOLTAGE - PROPOSED OVERHEAD DIVERSION
	EXISTING NETWORK TO BE DECOMMISSIONED		PROPOSED MINI-PILLAR		PROPOSED 125mm DUCTING
	SITE BOUNDARY LINE		EXISTING ELECTRICITY POLE TO BE RELOCATED		
	TEMPORARY LAND ACQUISITION		EXISTING ELECTRICITY POLE TO BE REMOVED		

NOTES:
1. UTILITY LOCATIONS ARE INDICATIVE ONLY AND BASED ON UTILITY PROVIDER RECORDS.

Disclaimer:
© Galway City Council (GCC) 2023. This drawing is confidential and the copyright in it is owned by GCC. This drawing must not be either loaned, copied or otherwise reproduced in whole or in part or used for any purpose without the prior permission of GCC.
b. This drawing is to be used for the design element identified in the titlebox. Other information shown is to be considered indicative only. The drawing is to be read in conjunction with all other relevant design drawings.
c. O.S. data used for plans are printed under © Taithe Éireann - Surveying. All rights reserved. Licence Number **CYAL50379860** © Taithe Éireann - Surveying. All elevations are in metres and relate to OSI Geoid Model (OSGM15) Mean Head. All Co-ordinates are in Irish Transverse Mercator Grid (ITM) as defined by OSI active local GPS station.
d. Information concerning the position of apparatus shown on this drawing is based on drawings supplied by the utility owners and/or the utility works contractor, whilst every care has been taken in the preparation of this drawing, positions should be taken as approximate and are intended for general guidance only and no representation is made by the GCC as to the accuracy, completeness, sufficiency or otherwise of this drawing and the position of the apparatus. The information contained herein does not purport to be comprehensive or final as the apparatus is subject to being altered and/or superseded. Recipients should not rely on this information. Any liabilities are hereby expressly disclaimed.
e. The information contained herein has been provided by the GCC but does not purport to be comprehensive or final. Recipients should not rely on the information. Neither the GCC nor any of its directors, officers, employees, agents, stakeholders or advisers make any representation or warranty as to, or accept any liability or responsibility in relation to, the adequacy, accuracy, reasonableness or completeness of the information provided as part of this document or any matter on which the information is based (including but not limited to loss or damage arising as a result of reliance by recipients on the information or any part of it). Any liabilities are hereby expressly disclaimed.

CYAL50379860
© Taithe Éireann - Surveying.

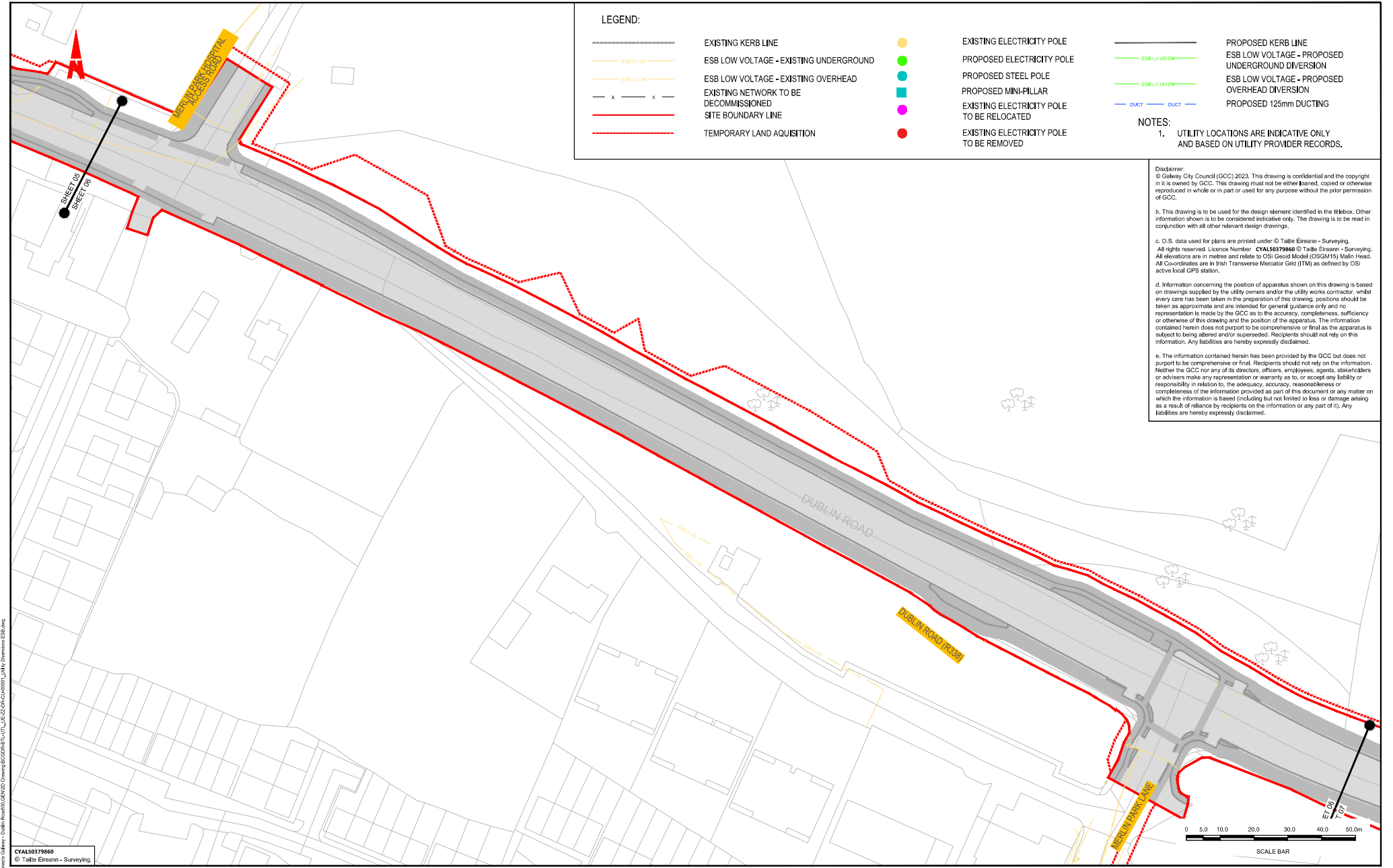


Notes:
DO NOT SCALE, use figured dimensions only.
All levels are referred to Ordnance Survey Datum, Mean Head.
This drawing is the property of Barry Transportation. It is a confidential document and must not be copied, used, or its contents divulged without prior written consent. This document should not be relied on or used in circumstances other than those for which it was originally prepared. Barry Transportation accepts no responsibility for this document to any other party other than the party by whom it was commissioned.

Rev.	Date	Drawn	Description	Chk'd	App'd
001	26/03/24	GP	BLUE FOR PLANNING	301	JA

Project Title:	BUSCONNECTS GALWAY: DUBLIN ROAD	Status:	A1
Drawing Title:	UTILITY DIVERSIONS ESB SHEET 5 OF 11	Rev:	C01
Designed: AC	Drawing No. BCQDR-BT-UT_LUE-ZZ-DR-CU-00005		
Drawn: AC			
Approved: JH	Scale at A1: 1:500		
Reviewed: BCL	Date: OCT 2023		

File Name: R:\22 Projects\207 - BusConnects Galway - Dublin Road\GEN00 Drawing\B06A81-UT_LUE-ZZ-DR-CU-A001-Utility Diversions ESB.dwg



LEGEND:

	EXISTING KERB LINE		EXISTING ELECTRICITY POLE		PROPOSED KERB LINE
	ESB LOW VOLTAGE - EXISTING UNDERGROUND		PROPOSED ELECTRICITY POLE		ESB LOW VOLTAGE - PROPOSED UNDERGROUND DIVERSION
	ESB LOW VOLTAGE - EXISTING OVERHEAD		PROPOSED STEEL POLE		ESB LOW VOLTAGE - PROPOSED OVERHEAD DIVERSION
	EXISTING NETWORK TO BE DECOMMISSIONED		PROPOSED MINI-PILLAR		PROPOSED 125mm DUCTING
	SITE BOUNDARY LINE		EXISTING ELECTRICITY POLE TO BE RELOCATED		
	TEMPORARY LAND ACQUISITION		EXISTING ELECTRICITY POLE TO BE REMOVED		

NOTES:

1. UTILITY LOCATIONS ARE INDICATIVE ONLY AND BASED ON UTILITY PROVIDER RECORDS.

Disclaimer:
© Galway City Council (GCC) 2023. This drawing is confidential and the copyright in it is owned by GCC. This drawing must not be either loaned, copied or otherwise reproduced in whole or in part or used for any purpose without the prior permission of GCC.

b. This drawing is to be used for the design element identified in the titlebox. Other information shown is to be considered indicative only. The drawing is to be read in conjunction with all other relevant design drawings.

c. O.S. data used for plans are printed under © Taithe Éireann - Surveying. All rights reserved. Licence Number **CYAL50379860** © Taithe Éireann - Surveying. All elevations are in metres and relate to OSI Geoid Model (OSGM15) Mean Head. All Co-ordinates are in Irish Transverse Mercator Grid (ITM) as defined by OSI active local GPS station.

d. Information concerning the position of apparatus shown on this drawing is based on drawings supplied by the utility owners and/or the utility works contractor, whilst every care has been taken in the preparation of this drawing, positions should be taken as approximate and are intended for general guidance only and no representation is made by the GCC as to the accuracy, completeness, sufficiency or otherwise of this drawing and the position of the apparatus. The information contained herein does not purport to be comprehensive or final as the apparatus is subject to being altered and/or superseded. Recipients should not rely on this information. Any liabilities are hereby expressly disclaimed.

e. The information contained herein has been provided by the GCC but does not purport to be comprehensive or final. Recipients should not rely on the information. Neither the GCC nor any of its directors, officers, employees, agents, stakeholders or advisers make any representation or warranty as to, or accept any liability or responsibility in relation to, the adequacy, accuracy, reasonableness or completeness of the information provided as part of this document or any matter on which the information is based (including but not limited to loss or damage arising as a result of reliance by recipients on the information or any part of it). Any liabilities are hereby expressly disclaimed.

CYAL50379860
© Taithe Éireann - Surveying.

Notes:

DO NOT SCALE, use figured dimensions only.

All levels are related to Ordnance Survey Datum, Mean Head.

This drawing is the property of Barry Transportation. It is a confidential document and must not be copied, used, or its contents divulged without prior written consent. This document should not be relied on or used in circumstances other than those for which it was originally prepared. Barry Transportation accepts no responsibility for this document to any other party other than the party by whom it was commissioned.

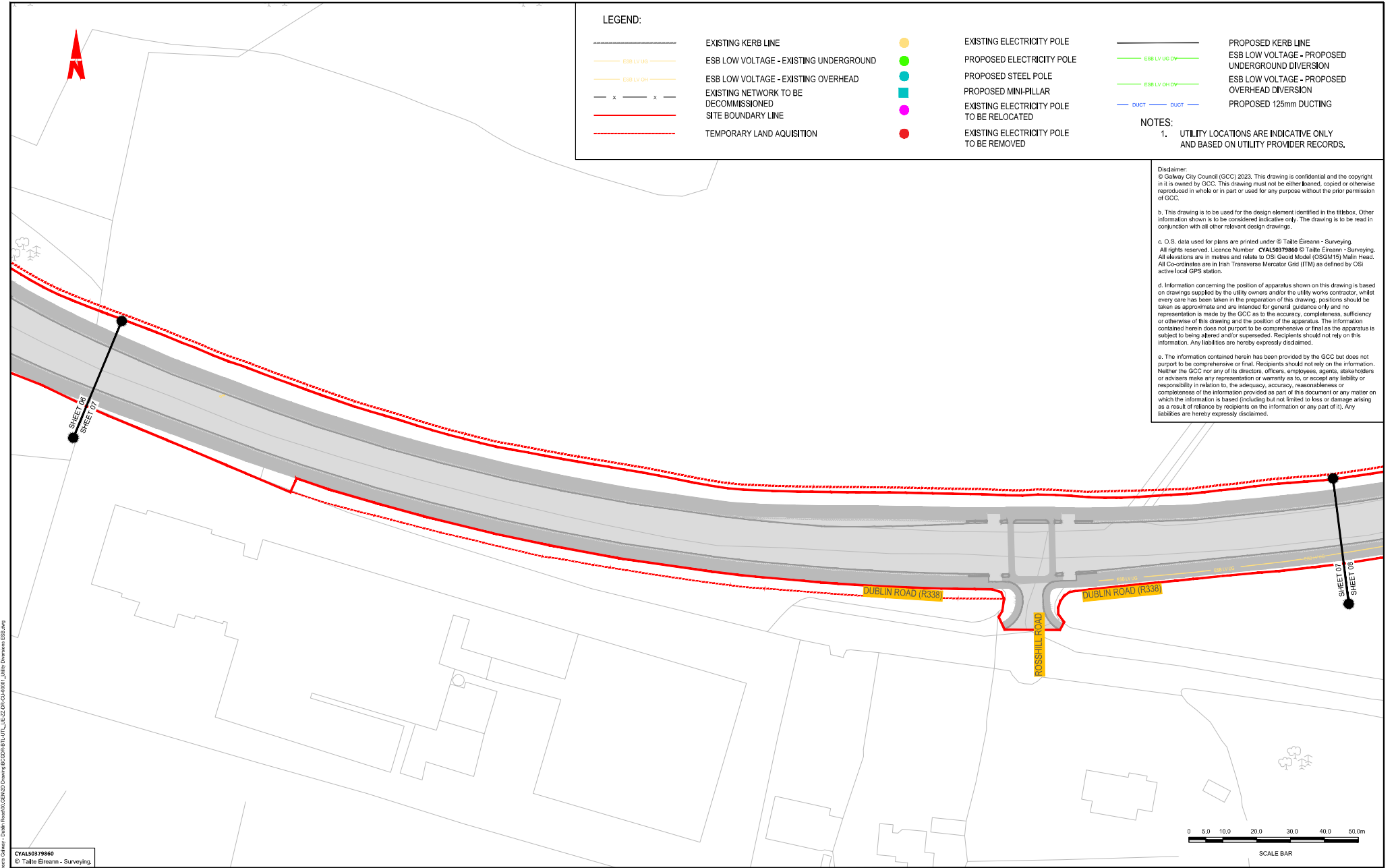
Rev.	Date	Drawn	Description	Chkd	Ascd
001	06/03/24	GFF	BLUE FOR PLANNING	301	UN

Project Title: **BUSCONNECTS GALWAY: DUBLIN ROAD**

Drawing Title: **UTILITY DIVERSIONS ESB**
SHEET 6 OF 11

Designed: AC	Drawing No. BCGDR-8T1-UT_LUE-ZZ-DR-CU-00006	Rev: C01
Drawn: AC	Scale at A1: 1:500	
Approved: JH	Date: OCT 2023	
Reviewed: BCL		

File Name: R:\02 Projects\2007 - BusConnects Galway - Dublin Road\02_GEND Drawing\02GA-R1-UT_LUE-ZZ-DR-CU-0007_Utility Diversions ESB.dwg



CYAL50379860
© Taithe Éireann - Surveying.







Notes:
DO NOT SCALE, use figured dimensions only.
All levels are related to Ordnance Survey Datum, Mean High Water.
This drawing is the property of Barry Transportation. It is a confidential document and must not be copied, used, or its contents divulged without prior written consent. This document should not be relied on or used in circumstances other than those for which it was originally prepared. Barry Transportation accepts no responsibility for this document to any other party other than the party by whom it was commissioned.

Rev.	Date	Drawn	Description	Chkd	Appr.
001	20/03/24	GWP	DRAW FOR PLANNING	20/03/24	UN

Project Title: BUSCONNECTS GALWAY: DUBLIN ROAD		Status: A1
Drawing Title: UTILITY DIVERSIONS ESB SHEET 7 OF 11		
Designed: AC	Drawing No. BCGDR-8TL-UT_LUE-ZZ-DR-CU-00007	Rev: C01
Drawn: AC	Scale at A1: 1:500	
Approved: JH	Date: OCT 2023	
Reviewed: BDL		

LEGEND:

ESB LV UG
 ESB LV OH
 X X X
 SITE BOUNDARY LINE
 TEMPORARY LAND ACQUISITION

-  EXISTING ELECTRICITY POLE
-  PROPOSED ELECTRICITY POLE
-  PROPOSED STEEL POLE
-  PROPOSED MINI-PILLAR
-  EXISTING ELECTRICITY POLE TO BE RELOCATED
-  EXISTING ELECTRICITY POLE TO BE REMOVED

PROPOSED KERB LINE
ESB LOW VOLTAGE - PROPOSED UNDERGROUND DIVERSION
ESB LOW VOLTAGE - PROPOSED OVERHEAD DIVERSION
PROPOSED 125mm DUCTING

NOTES:
1. UTILITY LOCATIONS ARE INDICATIVE ONLY
AND BASED ON UTILITY PROVIDER RECORDS.

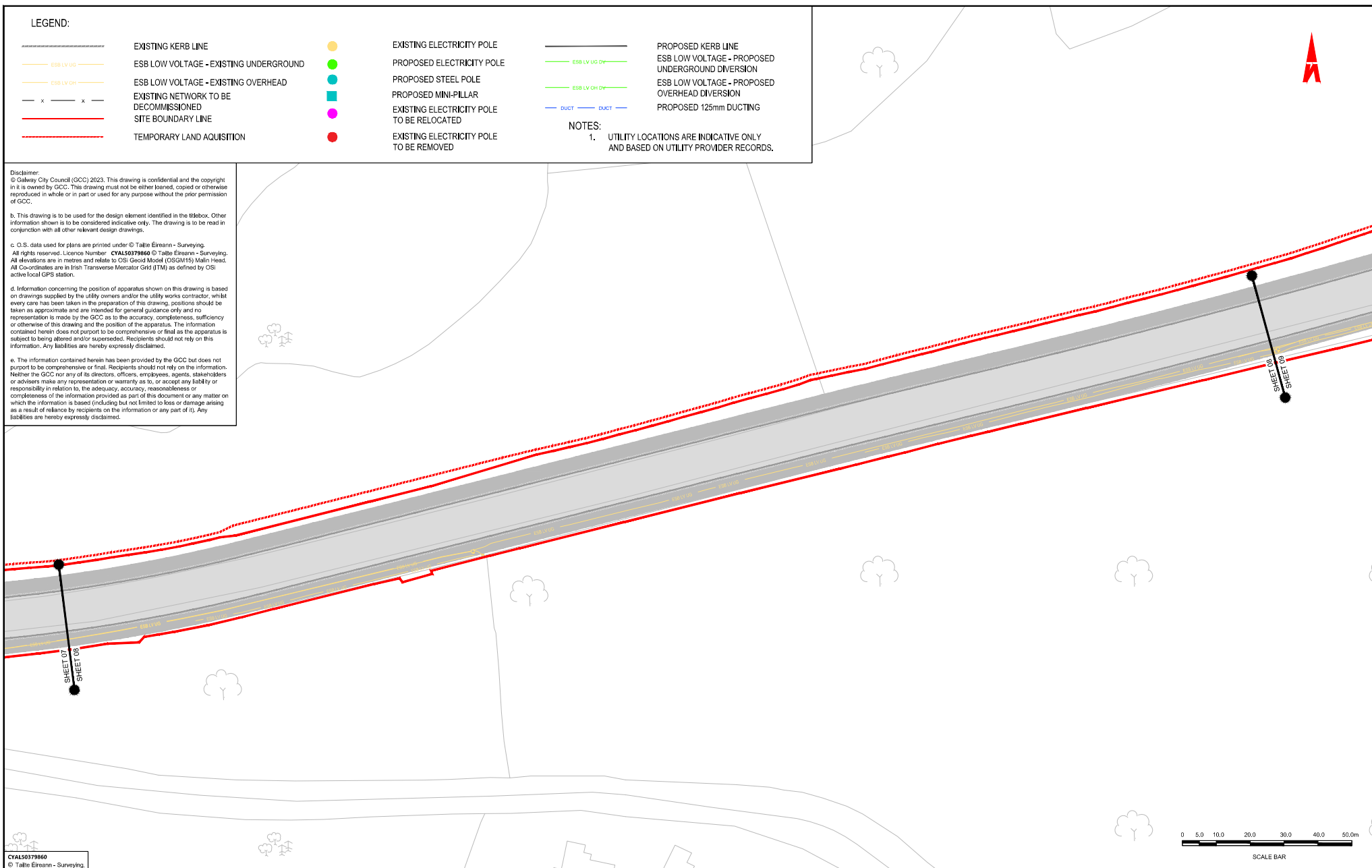
Disclaimer:
© Galway City Council (GCC) 2023. This drawing is confidential and the copyright in it is owned by GCC. This drawing must not be either loaned, copied or otherwise reproduced in whole or in part or used for any purpose without the prior permission of GCC

b. This drawing is to be used for the design element identified in the titlebox. Other information shown is to be considered indicative only. The drawing is to be read in conjunction with all other relevant design drawings.

c. O.S. data used for plans are printed under © **Taité Éireann - Surveying**.
All rights reserved. Licence Number **CYAL50379860** © **Taité Éireann - Surveying**.
All elevations are in metres and relate to OSI Geoid Model (OSGM15) Malin Head.
All Co-ordinates are in Irish Transverse Mercator Grid (ITM) as defined by OSI
active local GPS station

d. Information concerning the position of apparatus shown on this drawing is based on drawings supplied by the utility owners and/or the utility works contractor, whilst every care has been taken in the preparation of this drawing, positions should be taken as approximate and are intended for general guidance only and no representation is made by the GCC as to the accuracy, completeness, sufficiency or otherwise of this drawing and the position of the apparatus. The information contained herein does not purport to be comprehensive or final as the apparatus is subject to being altered and/or superseded. Recipients should not rely on this information. Any liabilities are hereby expressly disclaimed.

e. The information contained herein has been provided by the GCC but does not purport to be comprehensive or final. Recipients should not rely on the information. Neither the GCC nor any of its directors, officers, employees, agents, stakeholders or advisers make any representation or warranty as to, or accept any liability or responsibility in relation to, the adequacy, accuracy, reasonableness or completeness of the information provided as part of this document or any matter on which the information is based (including but not limited to loss or damage arising as a result of reliance by recipients on the information or any part of it). Any liabilities are hereby expressly disclaimed.



CYAL50379860
© Tailte Éireann - Surveying.



Notes:

DO NOT SCALE. Use figured dimensions only.

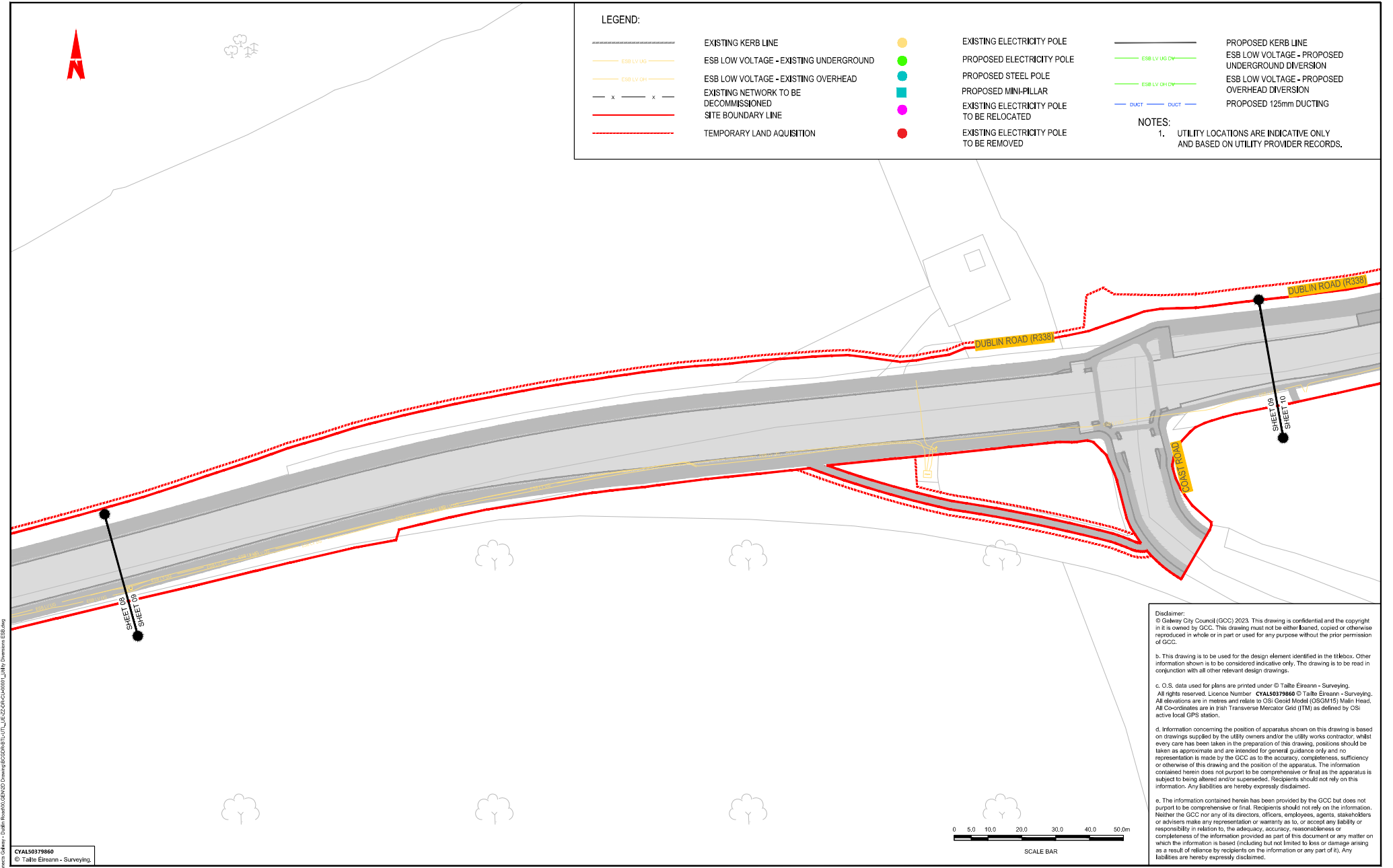
All levels are referred to Ordnance Survey Datum, Malin Head.

This drawing is the property of Barry Transportation. It is a confidential document and must not be copied, used, or its contents divulged without prior written consent. This document should not be relied on or used in circumstances other than those for which it was originally prepared. Barry Transportation accepts no responsibility for this document to any other party other than the party by whom it was commissioned.

Rev.	Date	Drawn	Description	Chk'd	App'd
C01	08-12-24	GW	ISSUE FOR PLANNING	SOT	JN

Project Title: BUSCONNECTS GALWAY: DUBLIN ROAD		Status:
Drawing Title: UTILITY DIVERSIONS ESS SHEET 8 OF 11		A1
Designed: AC	Drawing No: BCGDR-6TIL-UTL_UE-ZZ-DR-CU-00008	Rev: C01
Drawn: AC		
Approved: JN	Scale of A1: 1/300	
Reviewed: SOL	Date: OCT 2023	

File Name: R:\02 Projects\2007 - BusConnects Galway - Drafts\Road\GEN00 Drawing\B04A-R1-UTL_E-ZZ-DR-CU-0009\Utility Diversions ESB.dwg



LEGEND:

	EXISTING KERB LINE		EXISTING ELECTRICITY POLE		PROPOSED KERB LINE
	ESB LOW VOLTAGE - EXISTING UNDERGROUND		PROPOSED ELECTRICITY POLE		ESB LOW VOLTAGE - PROPOSED UNDERGROUND DIVERSION
	ESB LOW VOLTAGE - EXISTING OVERHEAD		PROPOSED STEEL POLE		ESB LOW VOLTAGE - PROPOSED OVERHEAD DIVERSION
	EXISTING NETWORK TO BE DECOMMISSIONED		PROPOSED MINI-PILLAR		PROPOSED 125mm DUCTING
	SITE BOUNDARY LINE		EXISTING ELECTRICITY POLE TO BE RELOCATED		
	TEMPORARY LAND ACQUISITION		EXISTING ELECTRICITY POLE TO BE REMOVED		

NOTES:

1. UTILITY LOCATIONS ARE INDICATIVE ONLY AND BASED ON UTILITY PROVIDER RECORDS.

Disclaimer:
© Galway City Council (GCC) 2023. This drawing is confidential and the copyright in it is owned by GCC. This drawing must not be either loaned, copied or otherwise reproduced in whole or in part or used for any purpose without the prior permission of GCC.

b. This drawing is to be used for the design element identified in the titlebox. Other information shown is to be considered indicative only. The drawing is to be read in conjunction with all other relevant design drawings.

c. O.S. data used for plans are printed under © Tallie Eireann - Surveying. All rights reserved. Licence Number: CYAL50379860 © Tallie Eireann - Surveying. All elevations are in metres and relate to OSI Geoid Model (OSGM15) Mean Head. All Co-ordinates are in Irish Transverse Mercator Grid (ITM) as defined by OSI active local GPS station.

d. Information concerning the position of apparatus shown on this drawing is based on drawings supplied by the utility owners and/or the utility works contractor, whilst every care has been taken in the preparation of this drawing, positions should be taken as approximate and are intended for general guidance only and no representation is made by the GCC as to the accuracy, completeness, sufficiency or otherwise of this drawing and the position of the apparatus. The information contained herein does not purport to be comprehensive or final as the apparatus is subject to being altered and/or superseded. Recipients should not rely on this information. Any liabilities are hereby expressly disclaimed.

e. The information contained herein has been provided by the GCC but does not purport to be comprehensive or final. Recipients should not rely on the information. Neither the GCC nor any of its directors, officers, employees, agents, stakeholders or advisers make any representation or warranty as to, or accept any liability or responsibility in relation to, the adequacy, accuracy, reasonableness or completeness of the information provided as part of this document or any matter on which the information is based (including but not limited to loss or damage arising as a result of reliance by recipients on the information or any part of it). Any liabilities are hereby expressly disclaimed.

CYAL50379860
© Tallie Eireann - Surveying.

Notes:

DO NOT SCALE, use figured dimensions only.

All levels are referred to Ordnance Survey Datum, Mdn Head.

This drawing is the property of Barry Transportation. It is a confidential document and must not be copied, used, or its contents divulged without prior written consent. This document should not be relied on or used in circumstances other than those for which it was originally prepared. Barry Transportation accepts no responsibility for the document to any other party other than the party by whom it was commissioned.

Rev.	Date	Drawn	Description	Chk'd	App'd
001	06/03/24	GP	BUILD FOR PLANNING	BDL	JA

Project Title: BUSCONNECTS GALWAY: DUBLIN ROAD







Drawing Title: UTILITY DIVERSIONS ESB SHEET 9 OF 11


Designed: AC	Drawing No. BCGDR-8TL-UTL_E-ZZ-DR-CU-00009	Rev: C01
Drawn: AC	Scale at A1: 1:500	
Approved: JH	Date: OCT 2023	
Reviewed: BDL		

LEGEND:

Legend:

- ESB LV HQ
- ESB LV OH
- X
- Site Boundary Line
- Temporary Land Acquisition

-  EXISTING ELECTRICITY POLE
-  PROPOSED ELECTRICITY POLE
-  PROPOSED STEEL POLE
-  PROPOSED MINI-PILLAR
-  EXISTING ELECTRICITY POLE TO BE RELOCATED
-  EXISTING ELECTRICITY POLE TO BE REMOVED



PROPOSED KERB LINE
 ESB LOW VOLTAGE - PROPOSED UNDERGROUND DIVERSION
 ESB LOW VOLTAGE - PROPOSED OVERHEAD DIVERSION
 PROPOSED 125mm DUCTING

NOTES:

1. UTILITY LOCATIONS ARE INDICATIVE ONLY AND BASED ON UTILITY PROVIDER RECORDS.

Disclaimer:
© Galway City Council (GCC) 2023. This drawing is confidential and the copyright in it is owned by GCC. This drawing must not be either loaned, copied or otherwise reproduced in whole or in part or used for any purpose without the prior permission of GCC

b. This drawing is to be used for the design element identified in the titlebox. Other information shown is to be considered indicative only. The drawing is to be read in conjunction with all other relevant design drawings.

c. O.S. data used for plans are printed under © **Taitte Éireann - Surveying**.
All rights reserved. Licence Number **CYAL50379860** © **Taitte Éireann - Surveying**.
All elevations are in metres and relate to OSI Geoid Model (OSGM15) Malin Head.
All Co-ordinates are in Irish Transverse Mercator Grid (ITM) as defined by OSI
active local GPS station

d. Information concerning the position of apparatus shown on this drawing is based on drawings supplied by the utility owners and/or the utility works contractor, whilst every care has been taken in the preparation of this drawing, positions should be taken as approximate and are intended for general guidance only and no representation is made by the GCC as to the accuracy, completeness, sufficiency or otherwise of this drawing and the position of the apparatus. The information contained herein does not purport to be comprehensive or final as the apparatus is subject to being altered and/or superseded. Recipients should not rely on this information. Any liabilities are hereby expressly disclaimed.

e. The information contained herein has been provided by the GCC but does not purport to be comprehensive or final. Recipients should not rely on the information. Neither the GCC nor any of its directors, officers, employees, agents, stakeholders or advisers make any representation or warranty as to, or accept any liability or responsibility in relation to, the adequacy, accuracy, reasonableness or completeness of the information provided as part of this document or any matter on which the information is based (including but not limited to loss or damage arising as a result of reliance by recipients on the information or any part of it). Any liabilities are hereby expressly disclaimed.

MAIN ROAD (R338)

Area Under Construction

CYAL50379860
© Taite Éireann - Surveying



Tionscadal Éireann
Project Ireland
2040



**BUS
CONNECTS
GALWAY**
SUSTAINABLE TRANSPORT FOR A BETTER CITY.



NTA
Údarás Náisiúnta Iompair
National Transport Authority



Notes:

DO NOT SCALE, use figured dimensions only.

All levels are referred to Ordnance Survey Datum, Malin Head.

This drawing is the property of Barry Transportation. It is confidential document and must not be copied, used, or contents divulged without prior written consent. This document should not be relied on or used in circumstances other than those for which it was originally prepared. Barry Transportation accepts no responsibility for this document to any other party other than the party by whom it was commissioned.

Rev.	Date	Drawn	Description	Chk'd	App'd
C01	08-12-24	GW	ISSUE FOR PLANNING	SOT	JN

Project Title: BUSCONNECTS GALWAY: DUBLIN ROAD		Status:
Drawing Title: UTILITY DIVERSIONS ESB SHEET 10 OF 11		A1
Designed: AC	Drawing No: BCGDR-6TL-UTL_UE-ZZ-DR-CU-00010	Rev: C01
Drawn: AC		
Approved: JN	Scale at A1: 1:500	
Reviewed: SOL	Date: OCT 2023	

